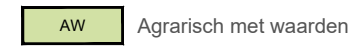


LEGENDA

Plangebied





Enkelbestemmingen



Dubbelbestemmingen



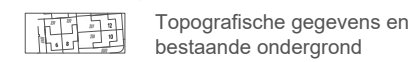
Gebiedsaanduidingen




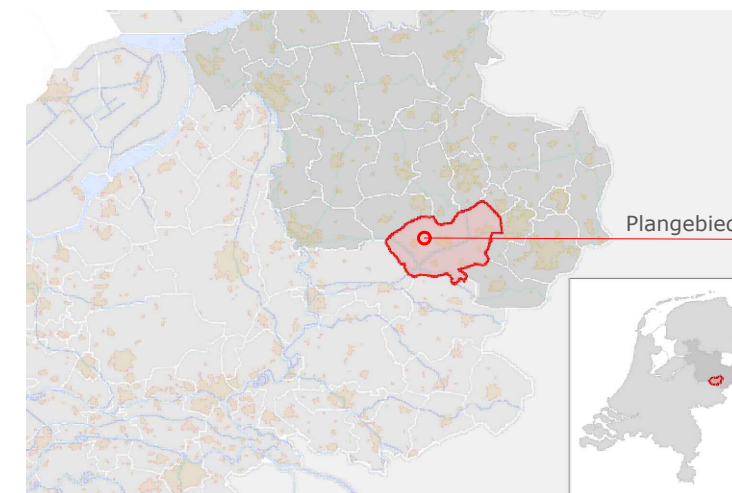
Bouwvlakken



Verklaring



Ligging plangebied



GEMEENTE HOF VAN TWENTE

Bestemmingsplan:

Buitengebied Hof van Twente, herziening Holterweg 17 en Stoevelaarsweg 5 Markelo

code: 22AF164 schaal 1:1000 formaat: A3 NL.IMRO.1735.BGxHolterweg17-VS10

status:	datum:	tervisielegging:	get:
vastgesteld	20-10-2023		MM
ontwerp	25-07-2023		MM
voorontwerp			
concept	18-11-2022		MUHB
kaart: ---			



Stationsstraat 37
7622 LW Borne
tel: 074- 255 70 20

email: info@ad-fontem.nl
internet: www.ad-fontem.nl