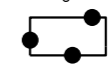



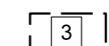
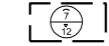
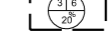

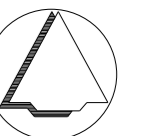


**LEGENDA**

- Plangebied  Plangrens
- Bestemmingen  WG Woongebied
- Bouwvlak  bouwvlak
- Bouwaanduidingen  karakteristiek
- Maatvoering  maximum aantal wooneenheden
-  maximum goothoogte (m), maximum bouwhoogte (m)
-  maximum goothoogte (m), maximum bouwhoogte (m), maximum bebouwingspercentage (%)
- Verklaring  Ondergrond

**Gemeente Hof van Twente**



NAAM PLAN

Diepenheim, herziening Lindelaan 4

NAAM GML-BESTAND

NL.IMRO.1735.BPxLindelaan4-VS10

DATUM

8-1-2024

BLAD VAN BLADEN

1 VAN 1

FORMAAT

A3



**Best M ingenieursbureau**  
 Molenweg 107 1436 BS AALSMEERDERBRUG  
 06 13300041 Info@bestm.nl



**B.J.Z.nu**  
 ruimtelijke plannen en advies  
 Twentepoort Oost 16A 7609 RG Almelo  
 0546 454466 www.bjz.nu

TEKENAAR

MvL

SCHAAL

1 : 1000